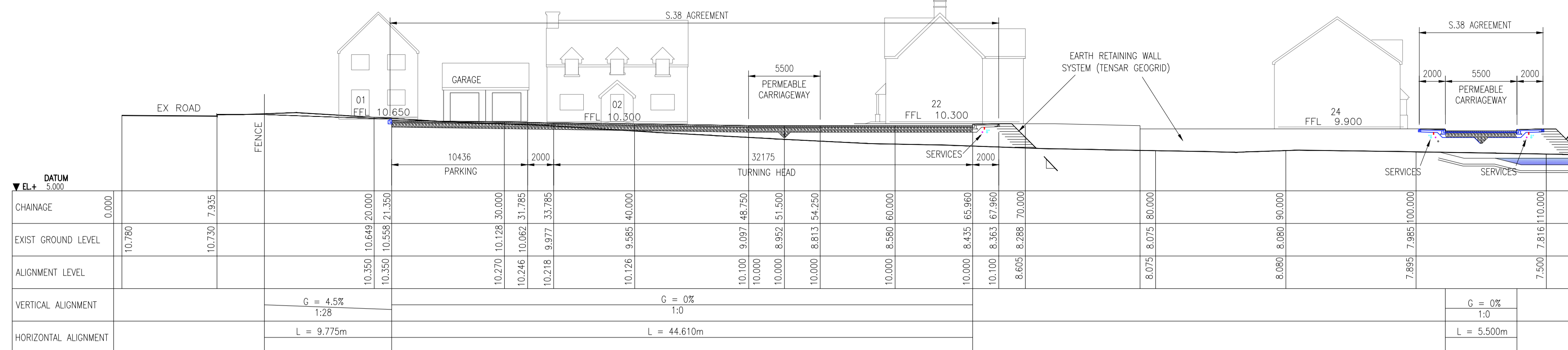


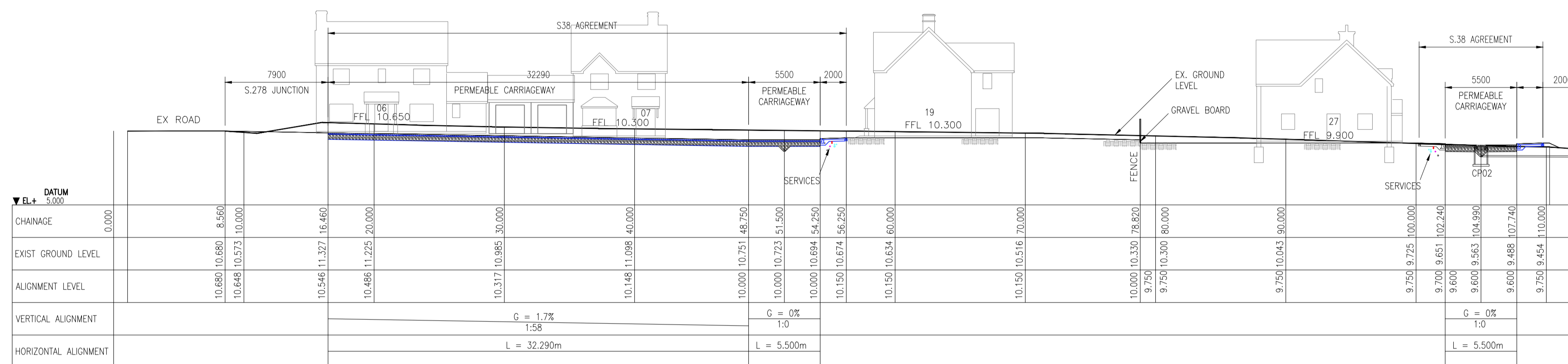
DO NOT SCALE

General

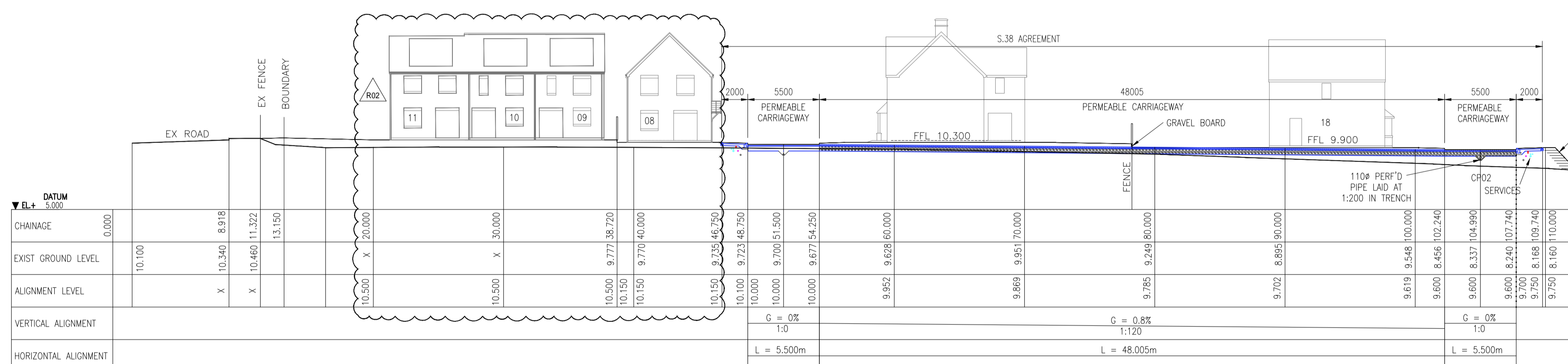
- For all notes and specifications refer Drawing No. 001.
- For Section locations refer to Drawing No 302.
- For Road details refer to Drawing No's 309 & 310.



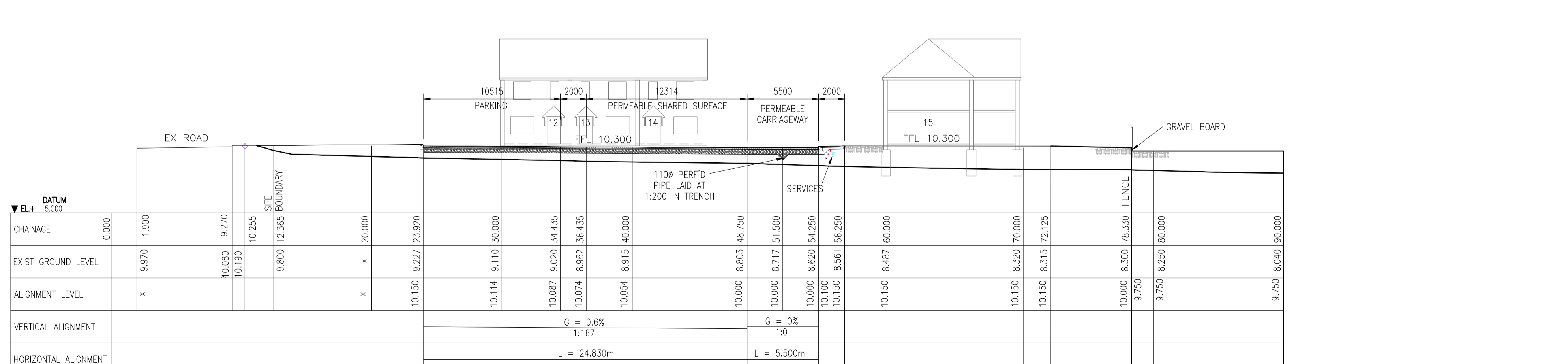
SECTION A  
302



SECTION B  
302



SECTION C  
302



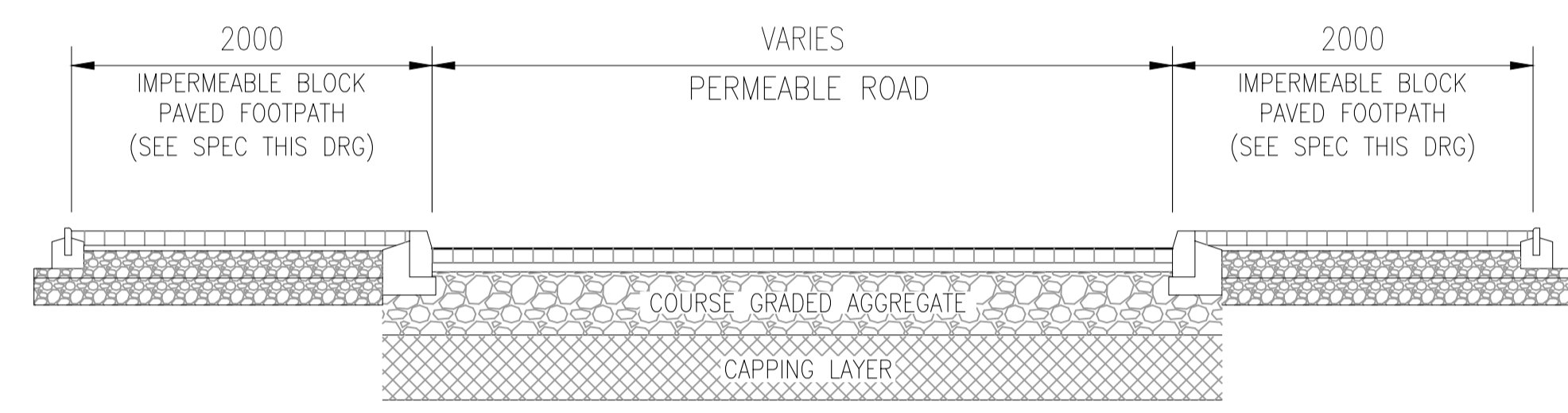
SECTION D  
302

**PERMEABLE HARDSTANDING WITH GRANULAR RESEVOIR BASE:**

- 80mm TOBERMORE CITY PAVE VS5 (MAXIMUM SHIFT PROTECTION) PERMEABLE BLOCK PAVING. COLOUR AND PATTERN AS PER LANDSCAPING CONTRACTOR DRAWINGS.
- 50mm PERMEABLE LAYING COURSE IN ACCORDANCE WITH BS 7533-13, TABLE A.2.
- PERMEABLE UPPER GEOTEXTILE.
- 125mm HYDRAULICALLY BOUND COURSE GRADED AGGREGATE IN ACCORDANCE WITH INTERPAVE GUIDANCE CL 7.4.
- 300mm COARSE GRADED AGGREGATE IN ACCORDANCE WITH BS 7533-13, TABLE A.1 (4/20), TABLE A.3 WITH 30% MIN VOIDS & CL 6.2.
- IMPERMEABLE MEMBRANE IN ACCORDANCE WITH BS 7533-13 CL 6.5.
- 350mm CAPPING IN ACCORDANCE WITH SPECIFICATION FOR HIGHWAY WORK, SERIES TABLE 6F1 OR 6F2 OR 6F3.

**IMPERMEABLE BLOCK PAVED FOOTPATH**

- 80mm TOBERMORE BLOCK PAVING. COLOUR & PATTERN AS PER LANDSCAPING CONTRACTOR DRAWINGS.
- 30mm LAYING COURSE OF WELL GRADED GRIT SAND.
- 150mm SUB BASE OF TYPE 1 UNBOUND GRANULAR MATERIAL CONFORMING TO BS EN 13285 : 2003 AND CLAUSE 803 OF THE SPECIFICATIONS FOR HIGHWAY WORKS, AMENDED NOVEMBER 2007 AND TRANSPORTED, LAID, COMPACTED AND TRAFFICKED IN ACCORDANCE WITH CLAUSE 802 OF THE SPECIFICATIONS FOR HIGHWAY WORKS, AMENDED NOVEMBER 2004. (LAID & COMPACTED IN 150mm MAX THK LAYERS)



TYPICAL PERMEABLE ROAD SECTION  
SCALE 1:33.3

REV	DATE	BY	DESCRIPTION	CHK	APPD
R02	04.04.22	AH	PLOTS 8-11 LAYOUT AMENDED	IH	IH
R01	09.04.2021	SC	ISSUED FOR S38 APPLICATION	IH	IH

DRAWING STATUS:

**HCE** HCE Limited  
Canolfan Gorseion Centre  
Miliers Drive  
Gorseion  
SA4 4QN

Civil Engineering  
Structural Engineering  
Structural Surveys  
Project Management  
Petrochemical

Tel: 01792 805010  
E-mail: info@hcelimited.com  
Web: www.hcelimited.com

CLIENT: HAYWOOD HOMES

ARCHITECT: ZEBRA ARCHITECTS

PROJECT: RESIDENTIAL DEVELOPMENT  
GWAELOD Y MAES  
LLANGENNECH

TITLE: SECTION 38 AGREEMENT  
LONGITUDINAL SECTIONS

SCALE @ A1:	CHECKED:	APPROVED:
1:200	IH	IH

CAD FILE:	DESIGN-DRAWN:	DATE:
HCE-1386-305	SC	APRIL 2021

PROJECT No:	DRAWING No:	REV:
1386	305	R02