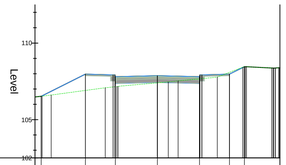


| | | | | | | | | |
|---|---|---|---|---|---|---|---|---|
| Proposed Levels | 106.525 | 107.971 | 107.801 | 107.870 | 107.801 | 107.971 | 108.460 | |
| Existing Levels | 106.525 | 106.908 | 107.150 | 107.403 | 107.666 | 108.085 | 108.460 | |
| Offsets | -7.592 | -4.700 | -2.750 | 0.000 | 2.750 | 4.700 | 5.676 | |

Chainage 17.497

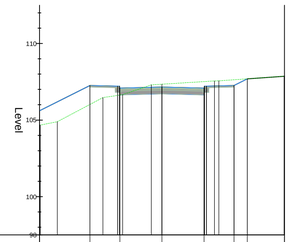


| | | | | | | | | |
|---|---|---|---|---|---|---|---|---|
| Proposed Levels | 105.610 | 107.260 | 107.090 | 107.159 | 107.090 | 107.260 | 107.692 | |
| Existing Levels | 104.674 | 106.022 | 106.632 | 107.341 | 107.512 | 107.631 | 107.692 | |
| Offsets | -8.000 | -4.700 | -2.750 | 0.000 | 2.750 | 4.700 | 5.564 | |

Chainage 31.824

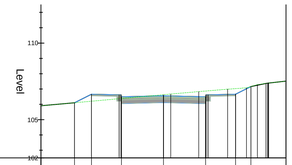


| | | | | | | | | |
|---|---|---|---|---|---|---|---|---|
| Proposed Levels | 106.103 | 106.660 | 106.490 | 106.559 | 106.490 | 106.660 | 107.162 | |
| Existing Levels | 106.103 | 106.204 | 106.380 | 106.629 | 106.869 | 107.025 | 107.162 | |
| Offsets | -5.814 | -4.700 | -2.750 | 0.000 | 2.750 | 4.700 | 5.704 | |

Chainage 50.000

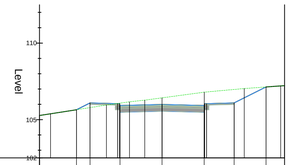


| | | | | | | | | |
|---|---|---|---|---|---|---|---|---|
| Proposed Levels | 105.648 | 106.092 | 105.922 | 105.991 | 105.922 | 106.092 | 107.134 | |
| Existing Levels | 105.648 | 105.788 | 106.078 | 106.425 | 106.783 | 106.971 | 107.134 | |
| Offsets | -5.587 | -4.700 | -2.750 | 0.000 | 2.750 | 4.700 | 6.783 | |

Chainage 80.000

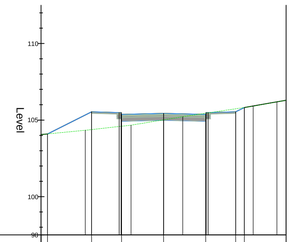


| | | | | | | | | |
|---|---|---|---|---|---|---|---|---|
| Proposed Levels | 104.095 | 105.535 | 105.365 | 105.434 | 105.365 | 105.535 | 106.821 | |
| Existing Levels | 104.095 | 104.380 | 104.597 | 105.015 | 105.444 | 105.736 | 106.821 | |
| Offsets | -7.580 | -4.700 | -2.750 | 0.000 | 2.750 | 4.700 | 5.272 | |

Chainage 110.000

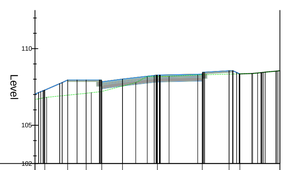


| | | | | | | | | |
|---|---|---|---|---|---|---|---|---|
| Proposed Levels | 107.029 | 107.294 | 107.947 | 107.953 | 107.829 | 108.008 | 108.275 | 108.330 | 108.549 | 108.351 |
| Existing Levels | 106.674 | 106.788 | 106.960 | 107.082 | 107.202 | 107.554 | 108.183 | 108.288 | 108.333 | 108.351 |
| Offsets | -8.000 | -7.354 | -5.861 | -4.655 | -3.635 | -2.284 | 0.000 | 2.923 | 4.679 | 5.380 |

Chainage 10.000

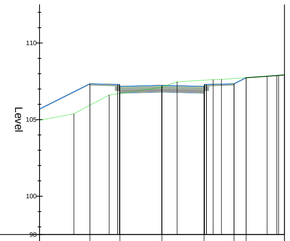


| | | | | | | | | |
|---|---|---|---|---|---|---|---|---|
| Proposed Levels | 105.689 | 107.339 | 107.169 | 107.238 | 107.169 | 107.339 | 107.734 | |
| Existing Levels | 104.955 | 105.943 | 106.710 | 107.120 | 107.573 | 107.679 | 107.734 | |
| Offsets | -8.000 | -4.700 | -2.750 | 0.000 | 2.750 | 4.700 | 5.489 | |

Chainage 30.000

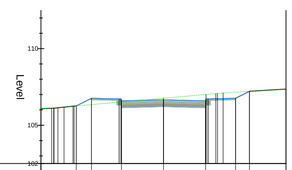


| | | | | | | | | |
|---|---|---|---|---|---|---|---|---|
| Proposed Levels | 106.259 | 106.758 | 106.588 | 106.657 | 106.588 | 106.758 | 107.212 | |
| Existing Levels | 106.259 | 106.347 | 106.519 | 106.762 | 107.004 | 107.155 | 107.212 | |
| Offsets | -5.698 | -4.700 | -2.750 | 0.000 | 2.750 | 4.700 | 5.607 | |

Chainage 46.152

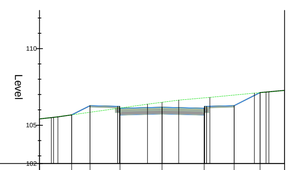


| | | | | | | | | |
|---|---|---|---|---|---|---|---|---|
| Proposed Levels | 105.675 | 106.278 | 106.108 | 106.176 | 106.108 | 106.278 | 107.127 | |
| Existing Levels | 105.675 | 105.845 | 106.119 | 106.496 | 106.784 | 106.967 | 107.127 | |
| Offsets | -5.904 | -4.700 | -2.750 | 0.000 | 2.750 | 4.700 | 6.398 | |

Chainage 70.000

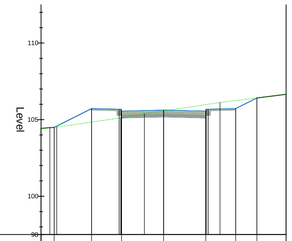


| | | | | | | | | |
|---|---|---|---|---|---|---|---|---|
| Proposed Levels | 104.496 | 105.721 | 105.551 | 105.620 | 105.551 | 105.721 | 106.416 | |
| Existing Levels | 104.496 | 104.839 | 105.121 | 105.563 | 105.978 | 106.244 | 106.416 | |
| Offsets | -7.150 | -4.700 | -2.750 | 0.000 | 2.750 | 4.700 | 6.091 | |

Chainage 100.000

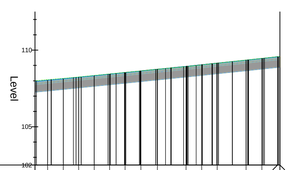


| | | | | | | | | | | | | | | | | | | |
|---|---|---|---|---|---|---|---|---|---|---|---|---|---|---|---|---|---|---|
| Proposed Levels | 107.946 | 108.028 | 108.127 | 108.226 | 108.327 | 108.428 | 108.531 | 108.637 | 108.749 | 108.938 | 109.043 | 109.147 | 109.344 | 109.463 | 109.561 | 109.577 | | |
| Existing Levels | 108.001 | 108.071 | 108.159 | 108.251 | 108.349 | 108.447 | 108.545 | 108.645 | 108.750 | 108.926 | 109.038 | 109.147 | 109.351 | 109.463 | 109.574 | 109.590 | | |
| Offsets | -8.000 | -7.163 | -6.151 | -5.140 | -4.130 | -3.122 | -2.116 | -1.080 | 0.000 | 1.871 | 2.893 | 3.901 | 5.783 | 6.818 | 7.847 | 8.600 | | |

Chainage 0.000

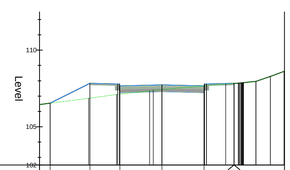


| | | | | | | | | |
|---|---|---|---|---|---|---|---|---|
| Proposed Levels | 106.536 | 107.836 | 107.666 | 107.735 | 107.666 | 107.836 | 107.829 | |
| Existing Levels | 106.536 | 106.871 | 107.127 | 107.430 | 107.670 | 107.828 | 107.829 | |
| Offsets | -7.301 | -4.700 | -2.750 | 0.000 | 2.750 | 4.700 | 5.714 | |

Chainage 20.000

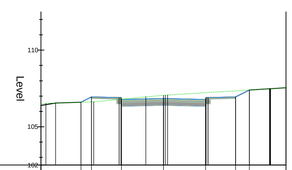


| | | | | | | | | |
|---|---|---|---|---|---|---|---|---|
| Proposed Levels | 106.601 | 106.947 | 106.777 | 106.846 | 106.777 | 106.947 | 107.396 | |
| Existing Levels | 106.601 | 106.623 | 106.800 | 107.047 | 107.222 | 107.341 | 107.396 | |
| Offsets | -5.391 | -4.700 | -2.750 | 0.000 | 2.750 | 4.700 | 5.597 | |

Chainage 40.000

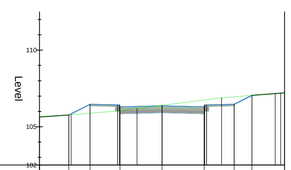


| | | | | | | | | |
|---|---|---|---|---|---|---|---|---|
| Proposed Levels | 105.770 | 106.463 | 106.293 | 106.362 | 106.293 | 106.463 | 107.045 | |
| Existing Levels | 105.770 | 105.881 | 106.041 | 106.395 | 106.745 | 106.954 | 107.045 | |
| Offsets | -6.087 | -4.700 | -2.750 | 0.000 | 2.750 | 4.700 | 5.864 | |

Chainage 60.000

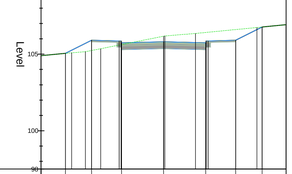


| | | | | | | | | |
|---|---|---|---|---|---|---|---|---|
| Proposed Levels | 105.050 | 105.906 | 105.736 | 105.805 | 105.736 | 105.906 | 106.771 | |
| Existing Levels | 105.050 | 105.239 | 105.624 | 106.172 | 106.416 | 106.604 | 106.771 | |
| Offsets | -6.412 | -4.700 | -2.750 | 0.000 | 2.750 | 4.700 | 6.429 | |

Chainage 90.000

1. ALL DIMENSIONS ARE INDICATIVE AND IN METRES UNLESS NOTED OTHERWISE.
2. DO NOT SCALE THIS DRAWING, USE FIGURED DIMENSIONS ONLY.
3. ALL LEVELS ARE IN METRES ABOVE ORDNANCE DATUM (AOD) BASED ON THE TOPOGRAPHICAL SURVEY DRAWING SUPPLIED BY THE CLIENT.
4. ANY DISCREPANCIES TO BE REPORTED TO THE ENGINEER.
5. THIS DRAWING IS TO BE READ IN CONJUNCTION WITH ALL OTHER RELEVANT ARCHITECTS AND ENGINEERS DRAWINGS AND SPECIFICATIONS.
6. THE SPECIFICATION IN ALL ASPECTS SHALL BE IN ACCORDANCE WITH THE CURRENT RESIDENTIAL DESIGN GUIDE AND SPECIFICATION IN FORCE WITHIN THE COUNTY AT THE TIME OF CONSTRUCTION.
7. COPYRIGHT OF THIS DRAWING IS RETAINED BY THE ENGINEER AND IT MUST NOT BE REPRODUCED IN WHOLE OR PART WITHOUT WRITTEN CONSENT.

| | | |
|---|---|---|
| A | For Discussion | 18.01.2023 |

LvW Highways
LvW Highways Ltd
Blaenparc
Felingwm Uchaf
Carmarthen
SA32 7PR
Mbl:07769 226695

Land at Gwelfor,
Heol Llanelli, Trimsaran,
Carmarthenshire.
Proposed Access Road
Cross Sections

2022–730
19.01.2023
As Noted@A1L
304

Karl von Weber 18.01.2023 730a–Cross Sections.dwg